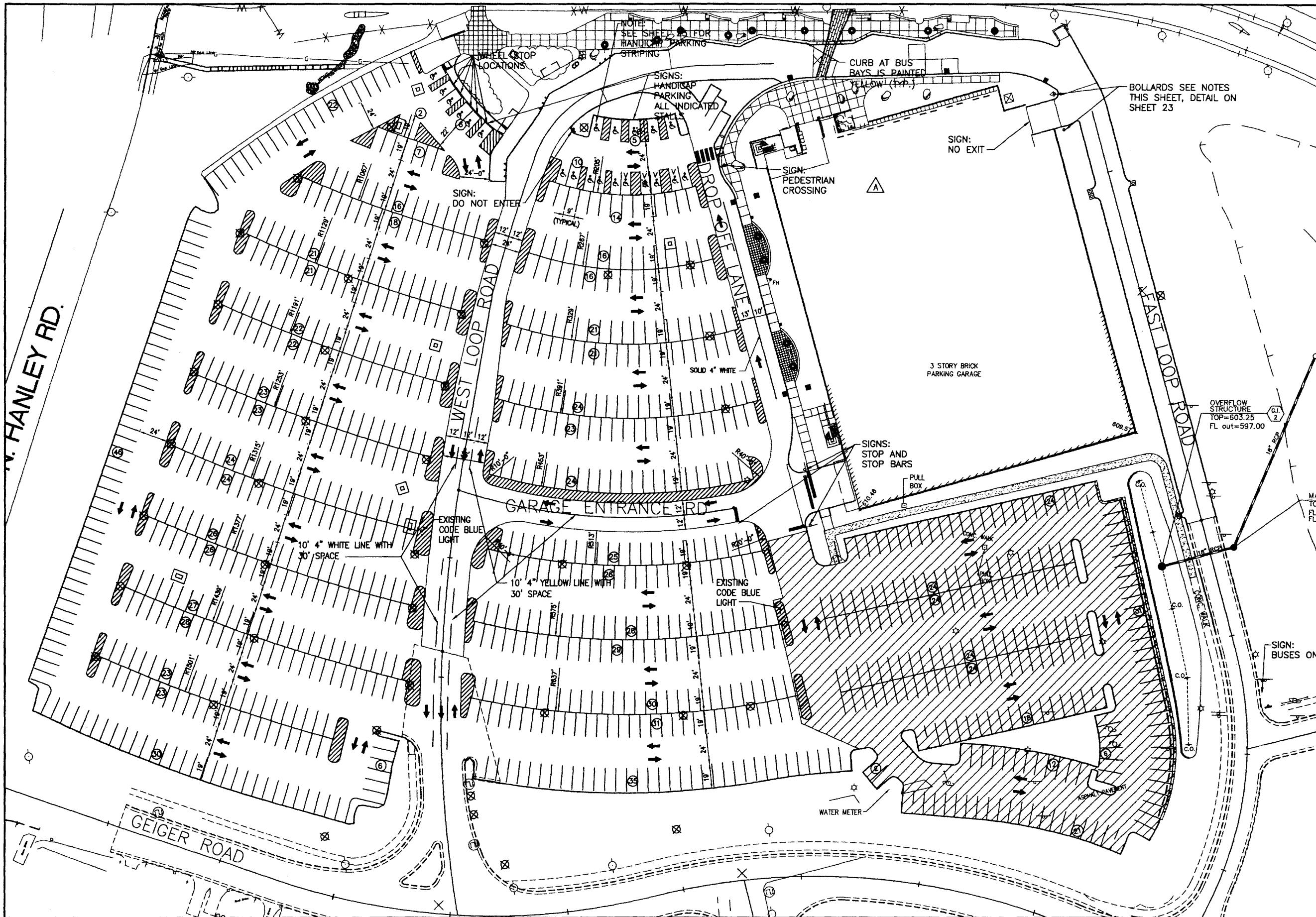


REFS  
ETRO\_BDR  
ORTHANLEY  
op striping  
hanley prop

PROJECT CONTROL DATE: 08/29/09 08:41:00  
DISK FILENAME: P:\CURRENT PROJECTS\NHANLEY-RRROAD\NORTH HANLEY\NHAN-C-04.DWG  
OPERATOR: RKR  
DIMSCALE: 1

PROJECT CONTROL DATE: 08/29/09 08:41:00  
DISK FILENAME: P:\CURRENT PROJECTS\NHANLEY-RRROAD\NORTH HANLEY\NHAN-C-04.DWG  
OPERATOR: RKR  
DIMSCALE: 1



**LEGEND:**

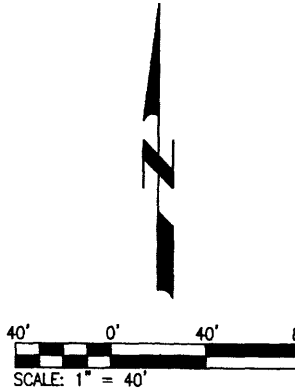
- BY OTHERS
- EXISTING LIGHT POLE
- NUMBER OF PARKING SPACES
- PAINTED ISLAND

**NOTES:**

1. ALL SIGNAGE SHALL BE SUPPLIED AND INSTALLED BY THE CONTRACTOR. METRO RESIDENT ENGINEER SHALL APPROVE ALL SIGNAGE PRIOR TO INSTALLATION.
2. SEE SHEET 23 FOR MARKING DETAILS AND LAYOUT OF HANDICAP PARKING STRIPING, CODE BLUE UNIT, PEDESTRIAN CROSSING STRIPING, AND CONCRETE WHEEL STOPS.
3. BOLLARDS ARE TO BE PLACED AT THE EAST ENTRANCE/EXIT OF THE PARKING GARAGE. THE METRO RESIDENT ENGINEER WILL DETERMINE THE EXACT LOCATION. SEE SHEET 23 FOR THE DETAIL.
4. PAINT MARKING COLOR SCHEME AND DETAILS ARE LISTED AND SHOWN ON SHEET 23.


**SURFACE PARKING SPACES**  
1075 TOTAL  
21 HANDICAP  
4 VAN ACCESSIBLE

SIGN: BUSES ONLY




REV	DATE	BY	APP.	DESCRIPTION
A	08/14/09	RKR	VC	ADDENDUM 1

DESIGNED:	
DRAWN:	RKR
CHECKED:	CFC
APPROVED:	CFC
DATE:	06/09



**DISCLAIMER OF RESPONSIBILITY**  
I hereby specify that the documents intended to be authorized by my seal are limited to this sheet, and I hereby disclaim any responsibility for all other Drawings, Specifications, Estimates, Reports or other documents or instruments relating to or intended to be used for any part of the architectural or engineering project or survey.



**Metro**  
*Connecting People with Places*  
707 North First Street  
St. Louis, Missouri 63102-2595  
ph: 314.982.1400  
www.metrostlouis.org

**NORTH HANLEY STATION  
PARKING LOT  
STRIPING & SIGNAGE  
PLAN**

**CONFORMED**  
12/17/09  
CONTRACT NO.  
10-SB-5583-DGR  
DRAWING NO.  
NHAN-C-04  
SHEET NO.  
8